


# Blended Learning


## 7.1 Becoming a Good Geographer



Lesson 1: What is Geography?




Lesson 2: Map Making



Lesson 3: Where in the world?

Lesson 4: Compass Directions



Lesson 7: Six Figure Grid References

Lesson 6: Four Figure Grid Referencing

Lesson 5: OS Map Symbols and using Symbols


Lesson 8: Heights on Maps



Lesson 9: Using Satellite Images

Lesson 10: Using Scale

Lesson 11: Baseline test 2



### Subject Specialist Key Words

Local, national, international; plan, scale; aerial photography, map, gridlines, four-figure grid reference, six-figure grid reference; north, north-east, north-west (and other compass bearings); sketch map, annotation; Ordnance Survey, symbols, contour lines, spot heights.